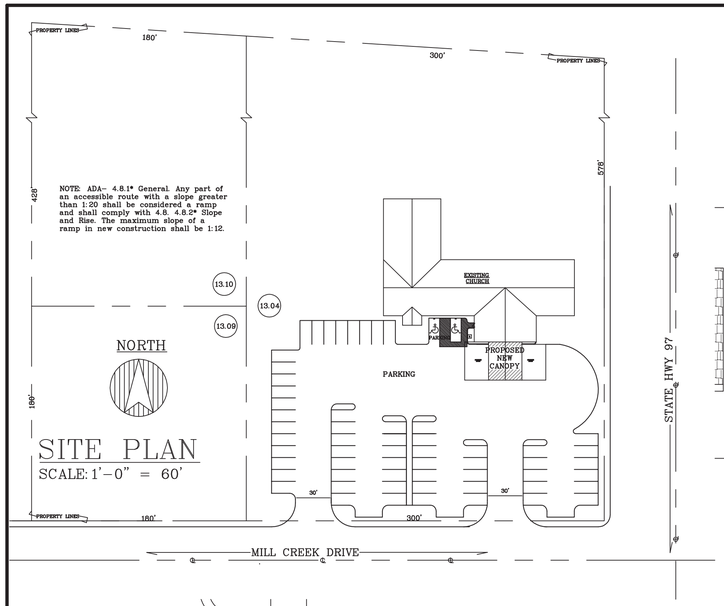

SITE PLAN
SCALE: 1'–0" = 60'

NOTE: ADA– 4.8.1* General. Any part of an accessible route with a slope greater than 1:20 shall be considered a ramp and shall comply with 4.8. 4.8.2* Slope and Rise. The maximum slope of a ramp in new construction shall be 1:12.

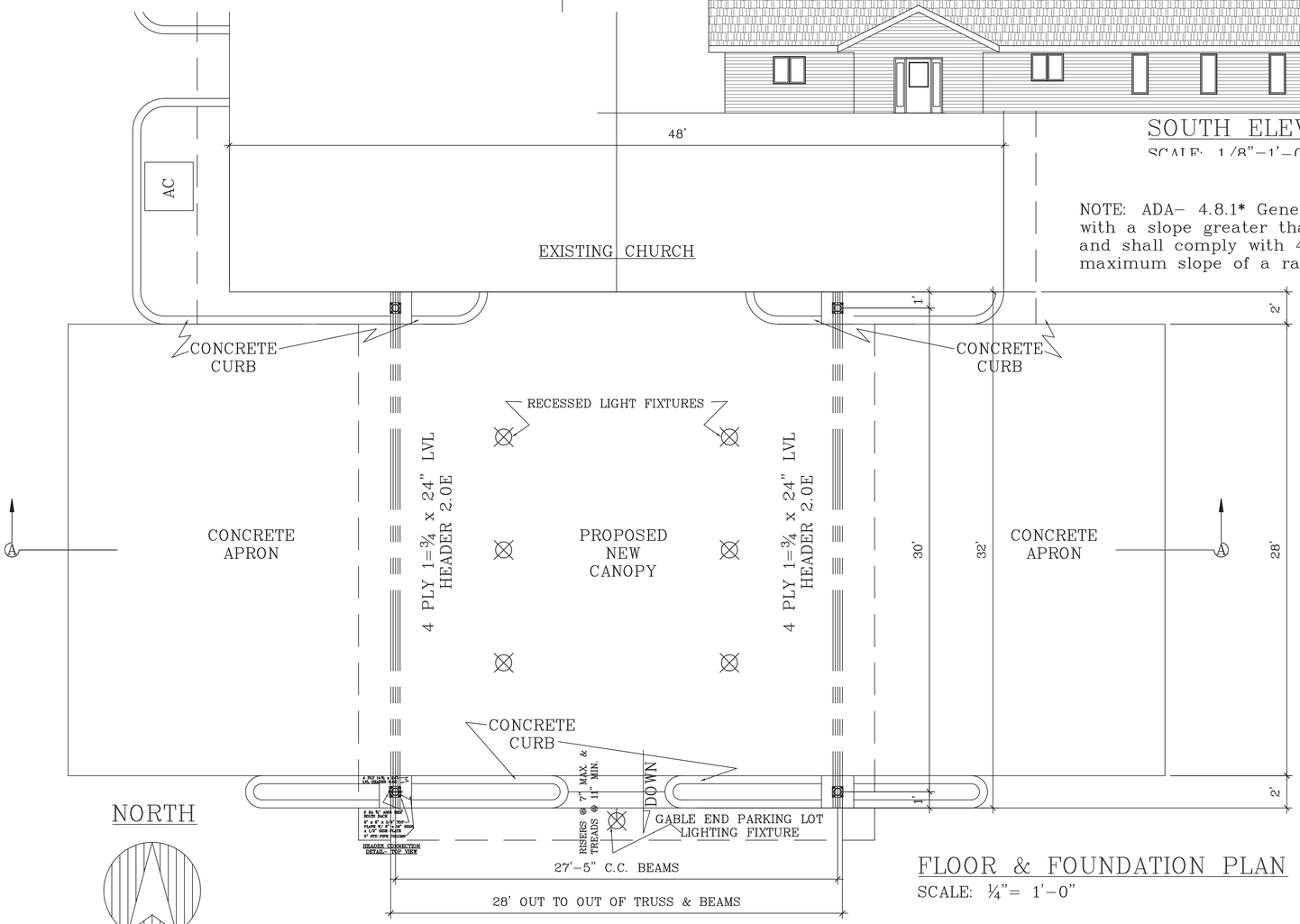

FLOOR & FOUNDATION PLAN
SCALE: ¼"= 1'–0"

NOTES.	
THIS PROJECT IS A WOODFRAME CANOPY ADDITION	
NEW CANOPY ADDITION =	2,688 SF

BUILDING LOADS	
TRUSS LIVE LOAD	46# /SF
TRUSS DEAD LOAD	10# /SF
WIND LOAD	20# /SF
SOIL BEARING CAPACITY	3,000 psi
CONCRETE MIN. PSI	3,500 psi
REINFORCING STEEL TO BE 60,000 KSI– MIN. 3 " COVER	

KEY TO DRAWINGS	
PAGE	DESCRIPTION
A1 OF 2	PLOT PLAN & FLOOR PLAN, ELEVATIONS, LOADS & NOTES
A2 OF 2	FOUNDATION PLAN, CROSS SECTIONS, DETAILS

WISCONSIN DOUGLAS T. O'DONNELL E-15292 MARSHFIELD PROFESSIONAL ENGINEER

SCALE: Noted
DATE: 7/6/12
NAME: BL
DWG. NO. 12–117
CADFILE: StratfordCommunityBibleChurch 21Jun12
REVISIONS: 11Jul12

PROPOSED CANOPY ADDITION FOR STRATFORD COMMUNITY BIBLE CHURCH
100 FIELDCREST DRIVE STRATFORD WI 54484

O'DONNELL ENGINEERING ASSOCIATES
Architects • Engineers
W 594 Heintown Road
Chili, WI 54420
Office (715) 683-2755 • Home (715) 384-8833
odonnelleng@odomeltweb.net

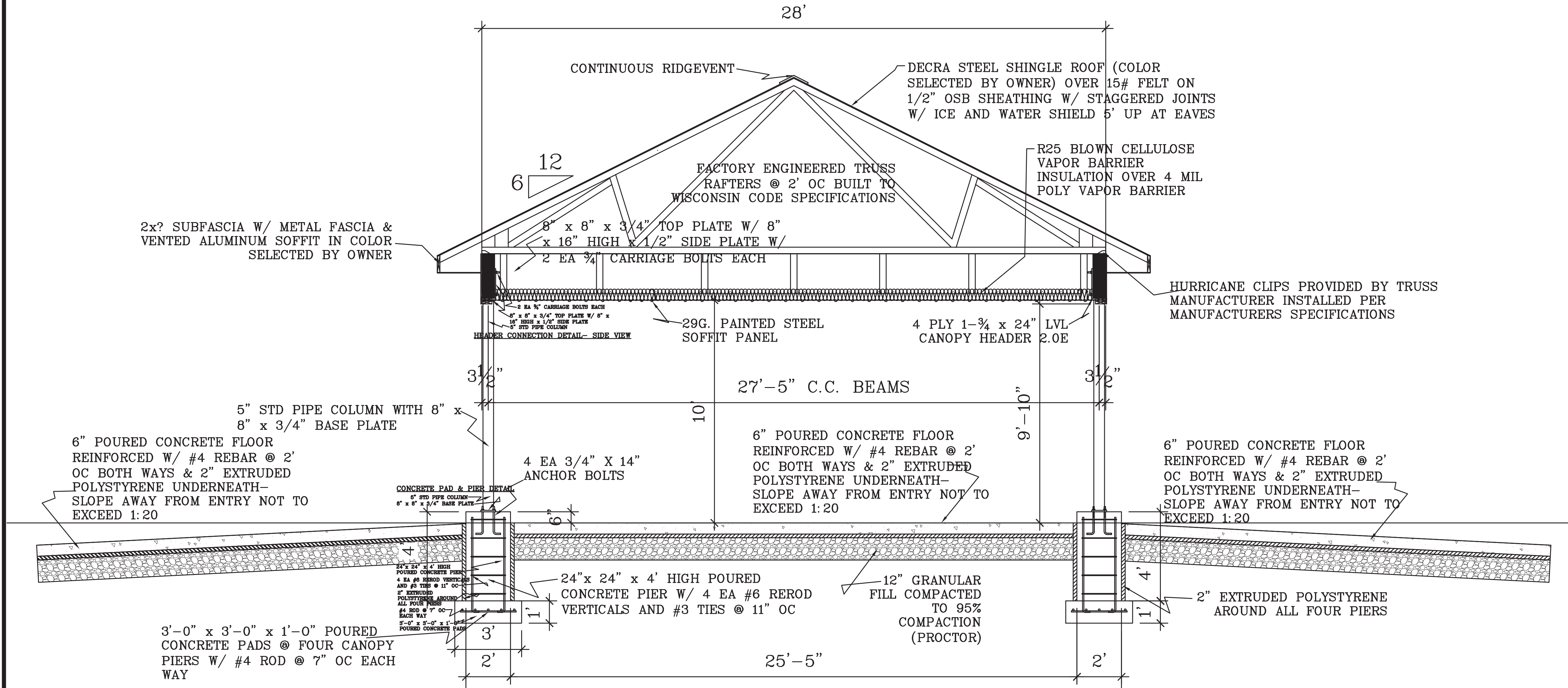

CROSS SECTION A-A

SCALE: 1/4" = 1'-0"

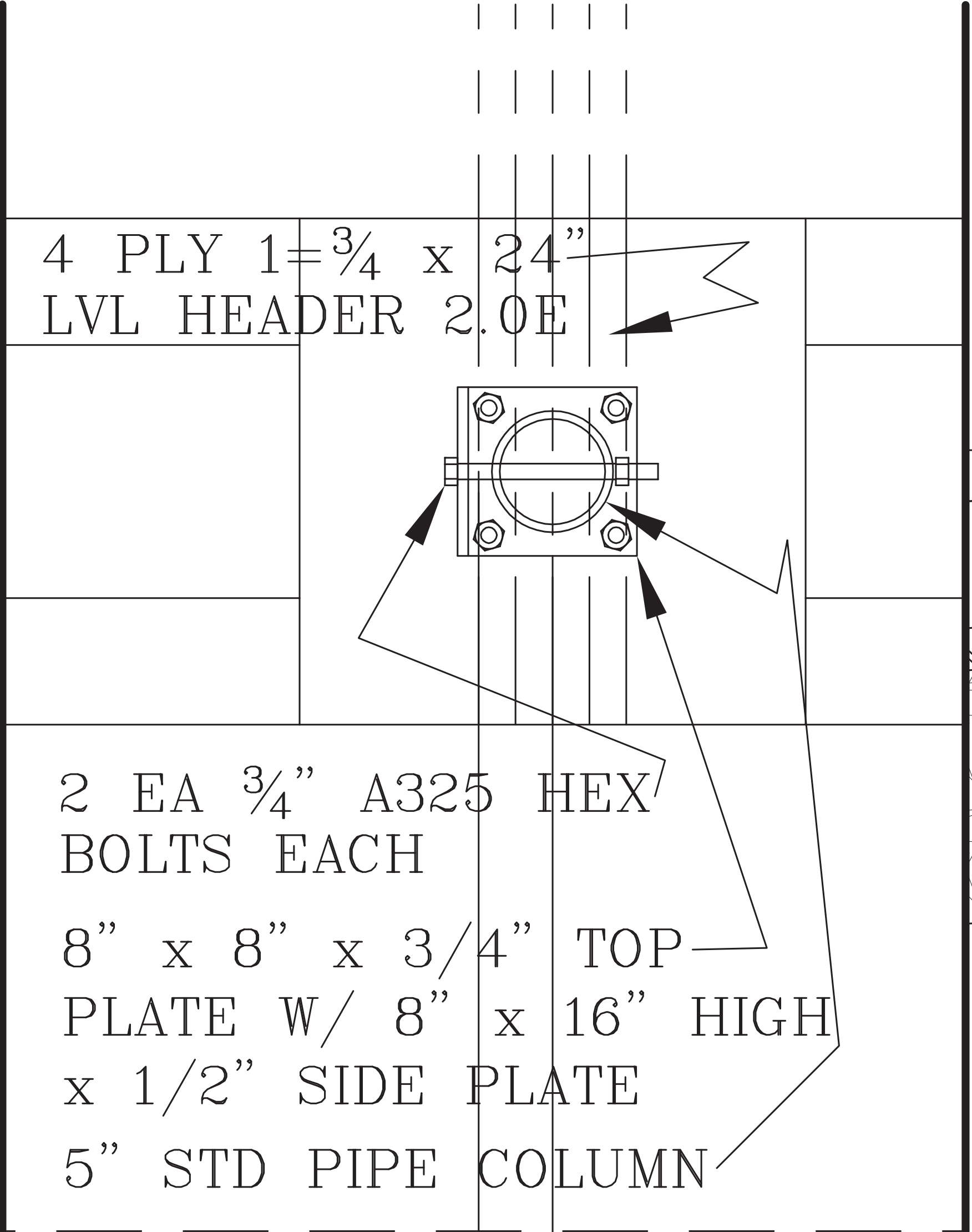

HEADER CONNECTION DETAIL- TOP VIEW

CONCRETE PAD & PIER DETAIL

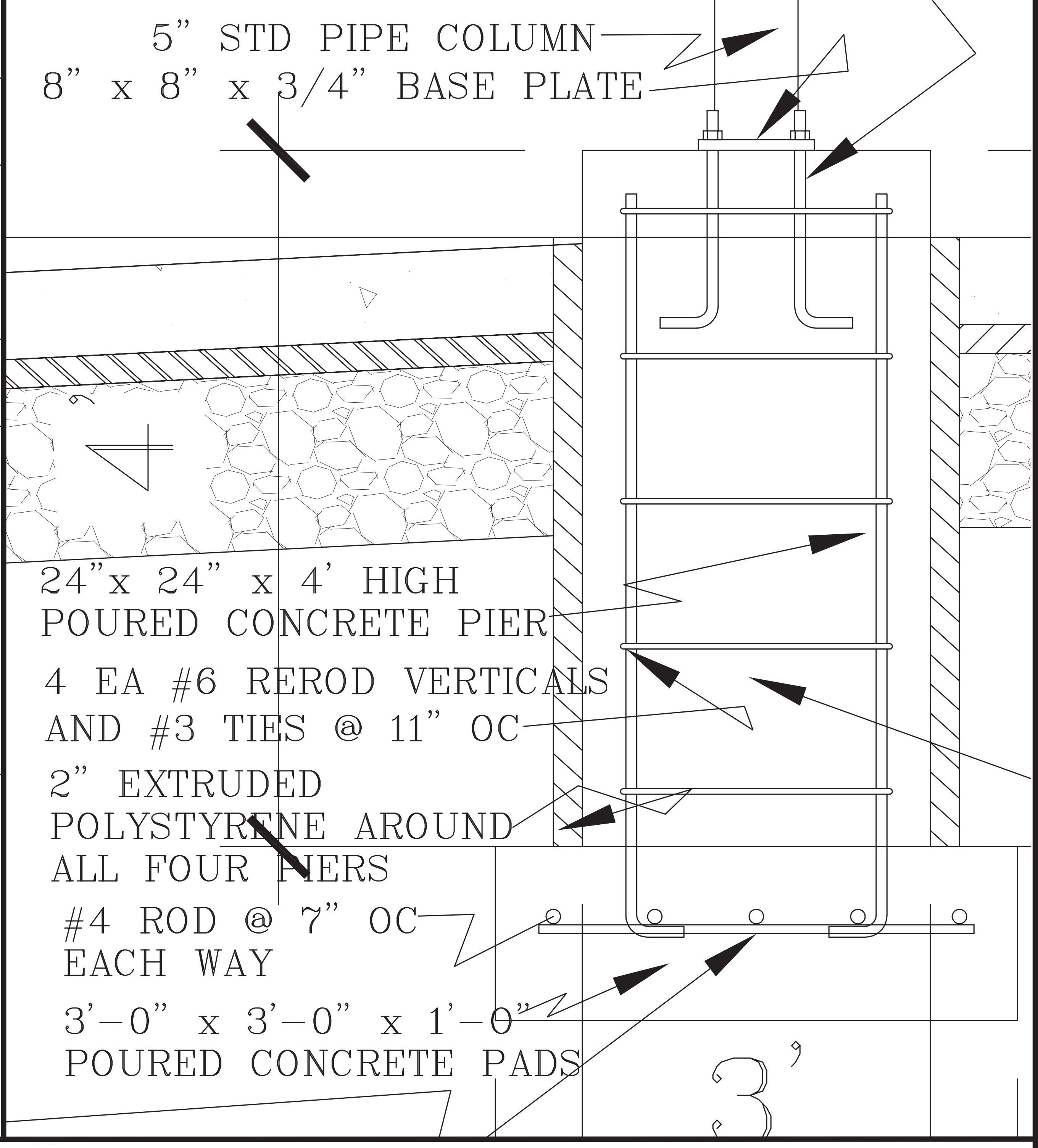

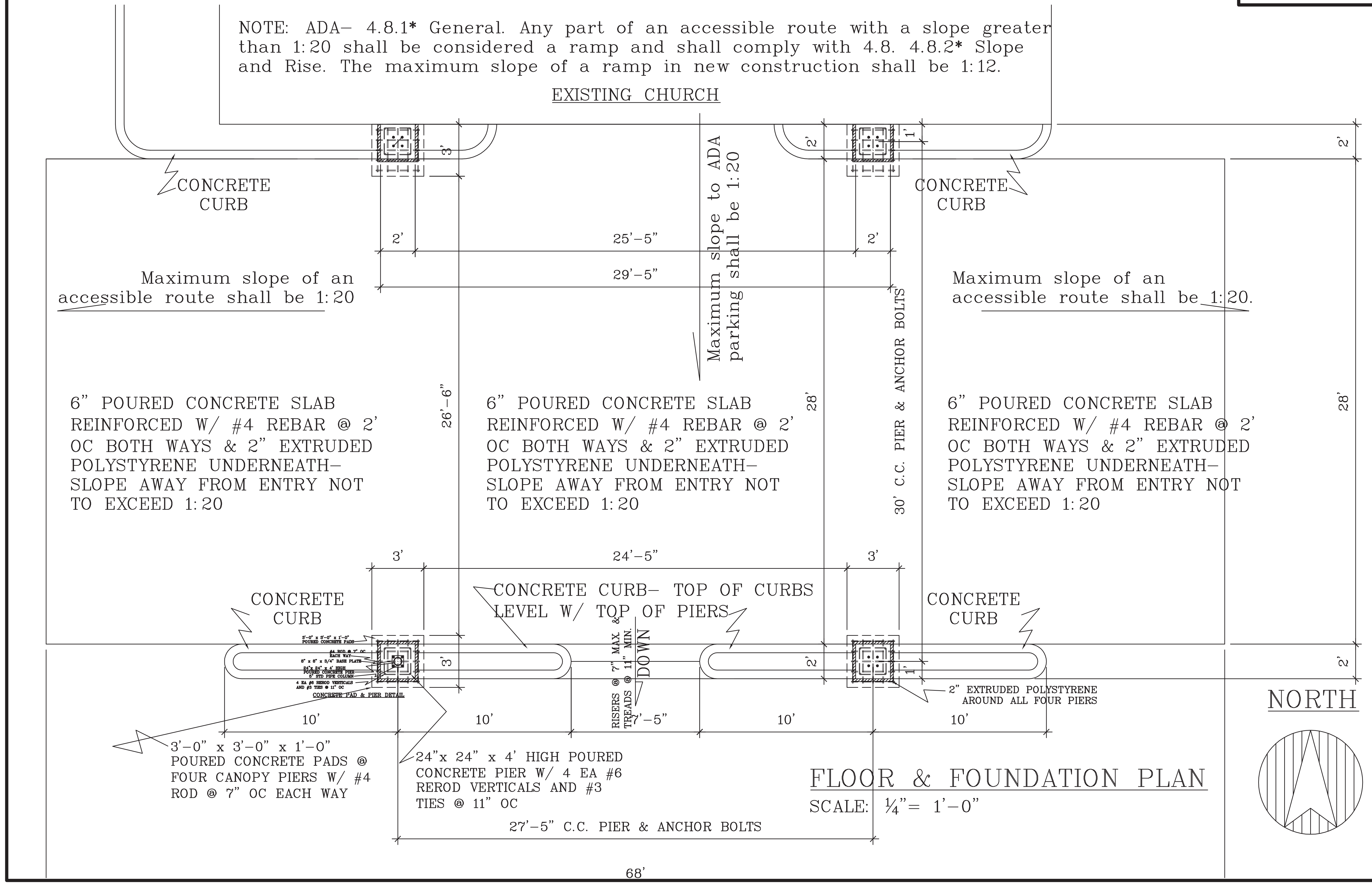

NOTE: ADA- 4.8.1* General. Any part of an accessible route with a slope greater than 1:20 shall be considered a ramp and shall comply with 4.8. 4.8.2* Slope and Rise. The maximum slope of a ramp in new construction shall be 1:12.

FLOOR & FOUNDATION PLAN

SCALE: ¼"= 1'-0"

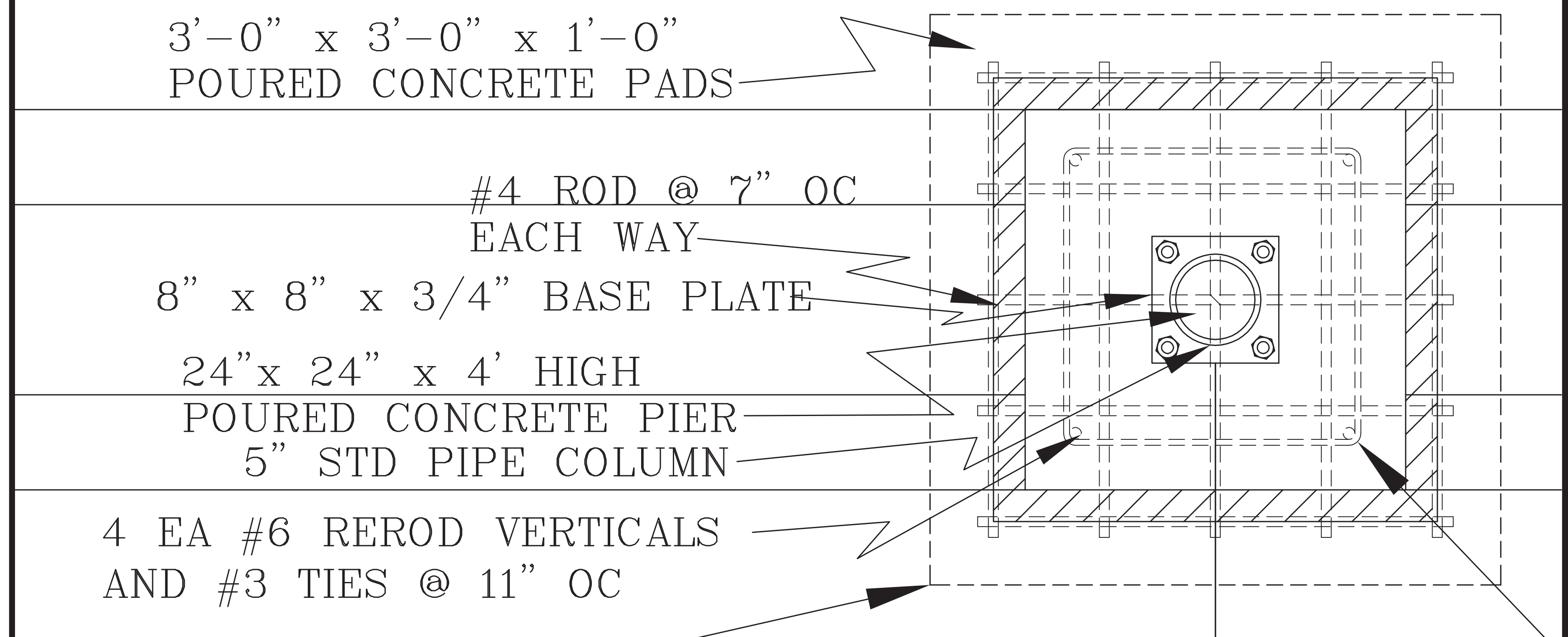

CONCRETE PAD & PIER DETAIL

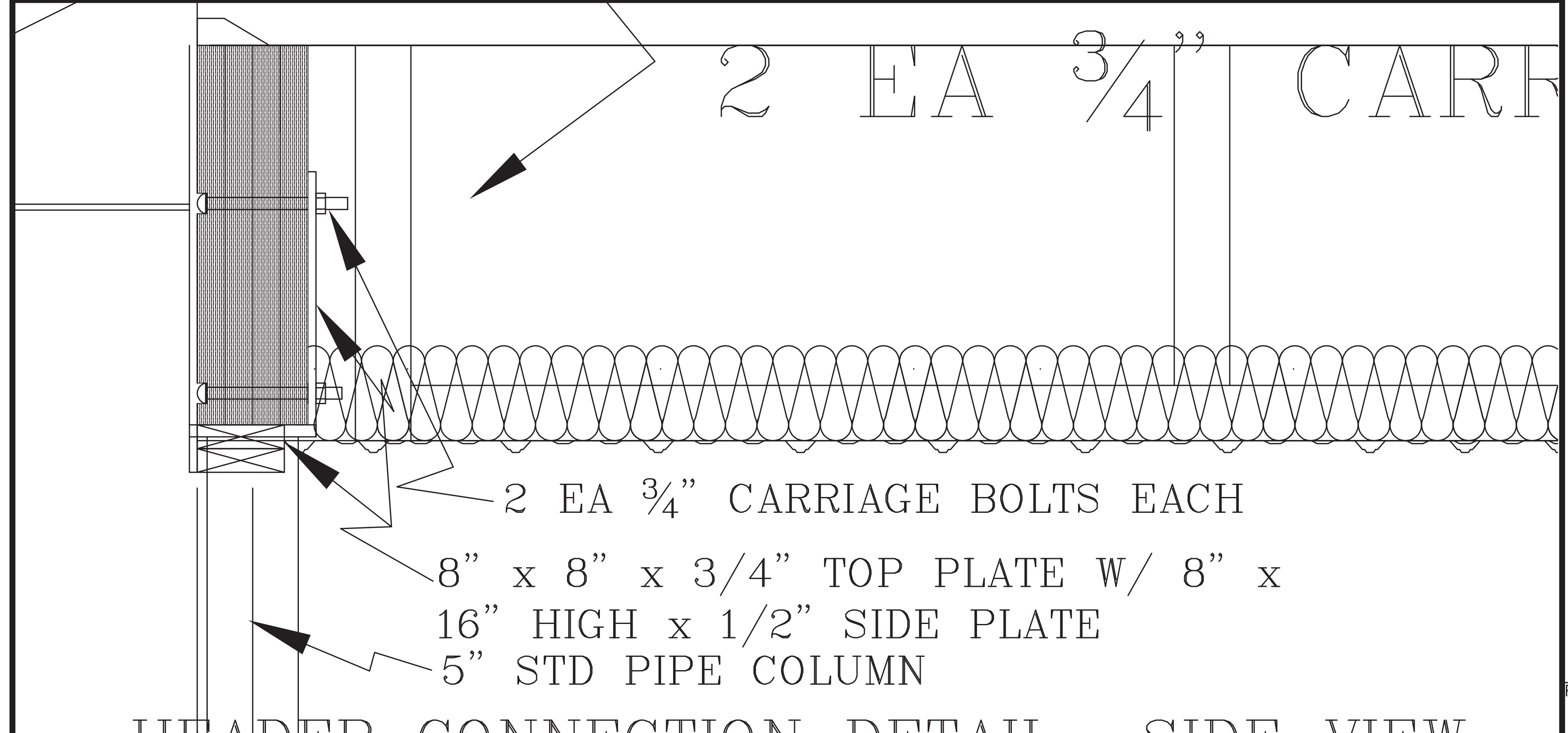

HEADER CONNECTION DETAIL- SIDE VIEW

SCALE: Noted
DATE: 7/6/12
NAME: BL
DWG NO. 12-117
CADFILE: StratfordCommunityBibleChurch 21Jun12
REVISIONS: 11Jul12

PROPOSED CANOPY ADDITION FOR STRATFORD COMMUNITY BIBLE CHURCH

100 FIELDCREST DRIVE STRATFORD WI 54484

O'DONNELL ENGINEERING ASSOCIATES
Architects • Engineers
W 594 Heintown Road
Chili, WI 54420
Office (715) 683-2755 • Home (715) 384-8833
odonnelleng@odonnellweb.net

PAGE NO:
A2 of 2